

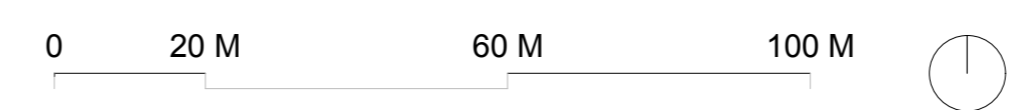




Revisions 13.05.2019	P01	Planning Issue
-------------------------	-----	----------------

Key:	
	Red Line Boundary
	Proposed Demolition



Copyright Hawkins Brown Architects LLP
 No implied license exists. This drawing should not be used to calculate areas for the purposes of valuation. Do not scale this drawing. All dimensions to be checked on site by the contractor and such dimensions to be their responsibility. All work must comply with relevant British Standards and Building Regulations requirements. Drawing errors and omissions to be reported to the architect.

Job Number HB16040	Date May 2019	Scale 1:1000 @ A0
Drawn by MP	Checked by ABA	Status Planning
Drawing No. & Revision 9028-A-Z-M-100-08-0001		Revision P01

Project Alton Estate Roehampton
Drawing Demolition Plan

HawkinsBrown
 159 St John Street
 London
 EC1V 4QJ
 020 7336 8030t
 mail@hawkinsbrown.com
 www.hawkinsbrown.com